

PLAN DE AMPLASAMENT SI DE LIMITARI A IMOBILULUI

SCARA · 500

N. cadastru: Suprafata(m²)

Adresa imobilului:

Craiova Str. Oltet B11 JK
Nr. inventar 9 JUD. Dolj

25

Cantea funciara nr. UAT Craiova

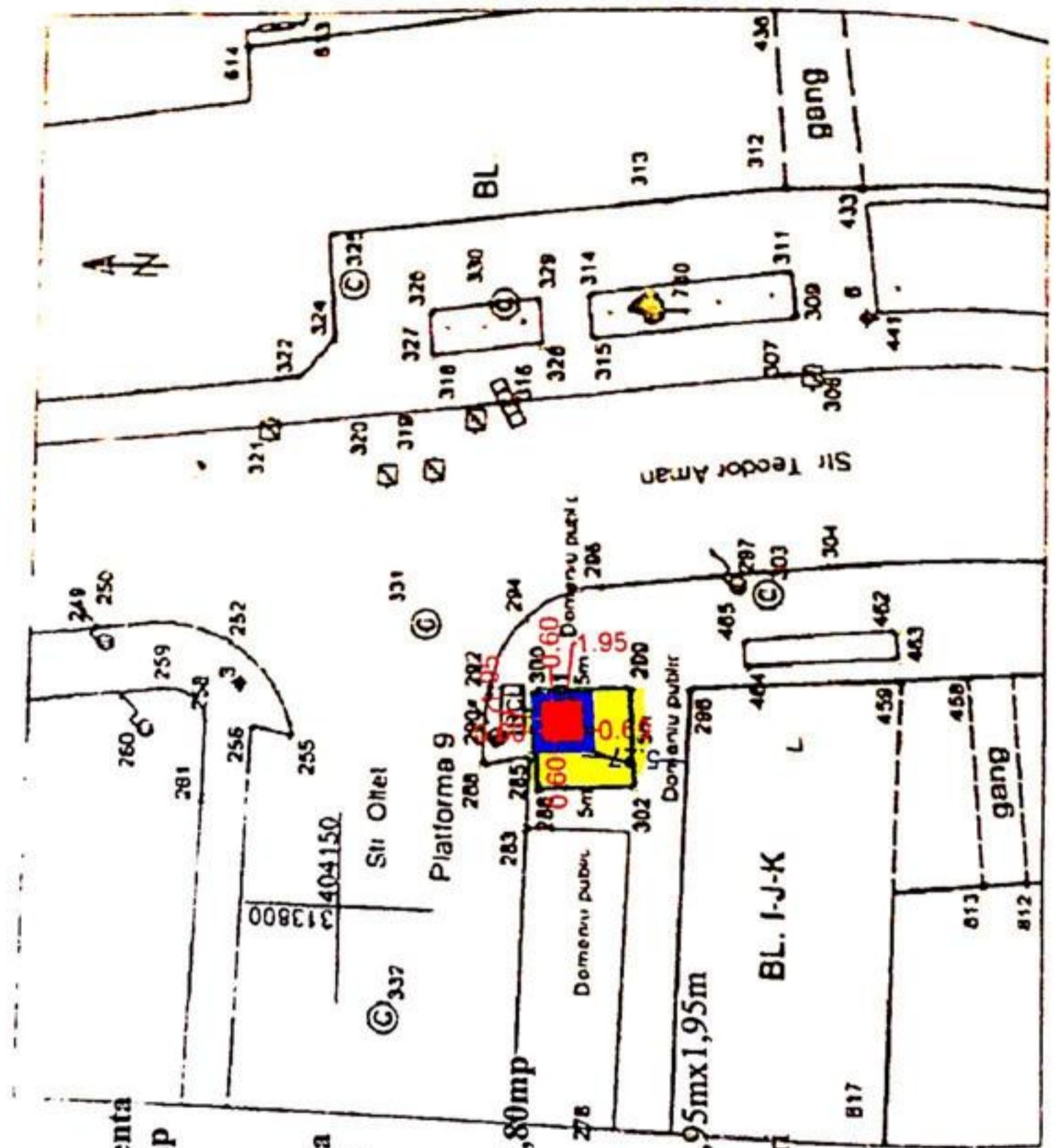
Situatia existenta
S teren = 25 mp
Sc = 0,00mp
Sd = 0,00mp

Situatia propusa
S teren = 25 mp
Sc = 3,80mp
Sd = 3,80mp
S. ocupata
de containere=3,80mp

Legenda

■ Platforma Containere impantate(1 buc)- 1,95mx1,95m

■ Finisaj pavele si borduri



A. DATE REFERITIALE LA TEREN

Nr. Proiect: Categoria de teren: Suprafata(m²):

2°0'


trotuar de garda
cu panta 2° in
jurul
containerelor

1200

Vedere frontala

5 Mc.


748



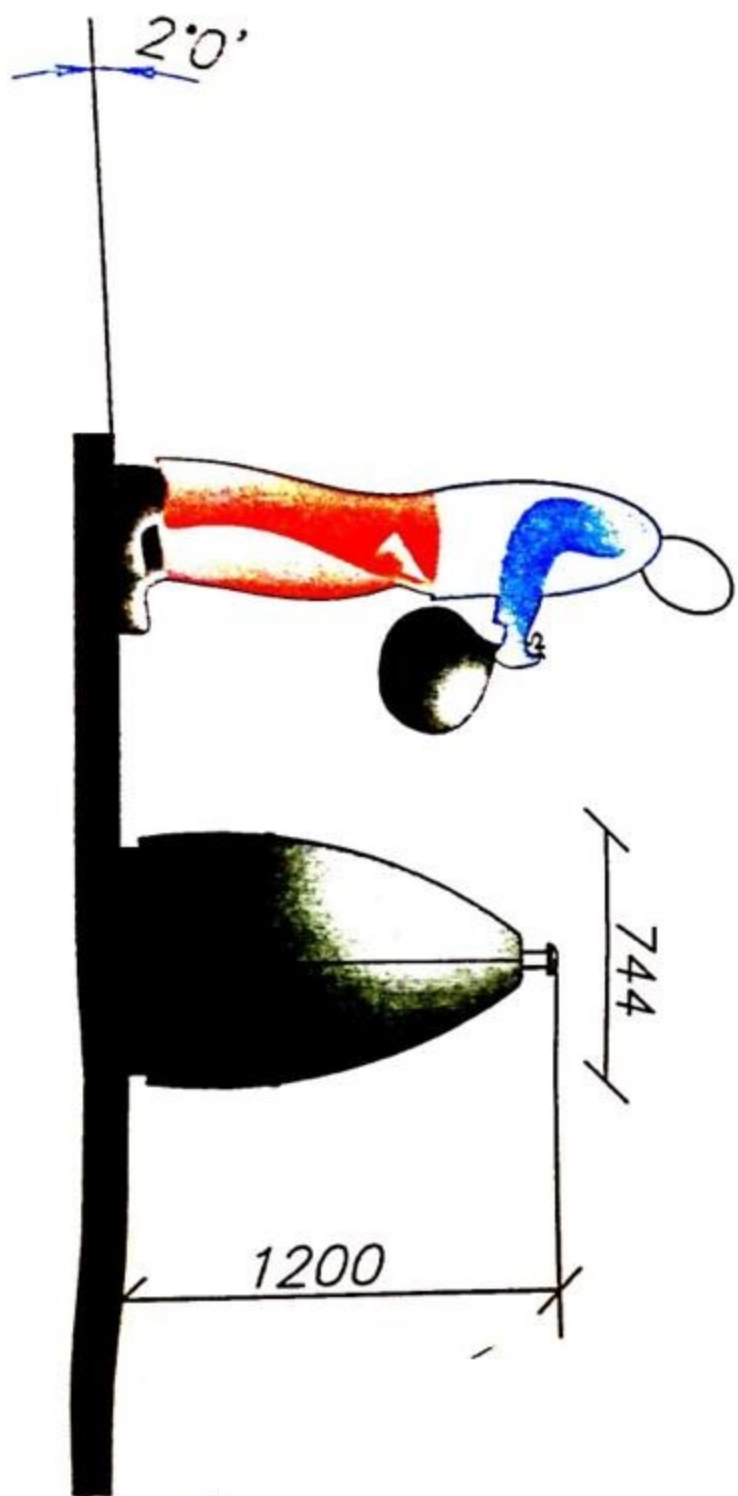
Vedere Posterioara

5 Mc.

748



trotuar de gard
cu panta 2%
juru
containerelor




5 Mc.

Vedere Laterala dreapta

Vedere Laterala stanga

5 Mc.



Vedere Laterala stanga

5 Mc.

